
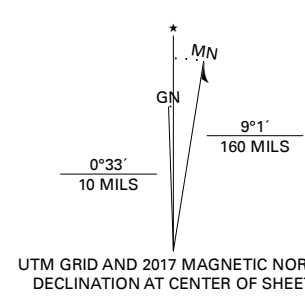


**Produced by the United States Geological Survey**

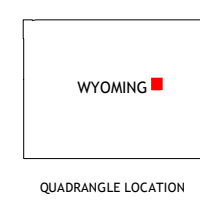
North American Datum of 1983 (NAD83)  
World Geodetic System of 1984 (WGS84), Projection and  
1 000-meter grid/Universal Transverse Mercator, Zone 13T  
This map is not a legal document. Boundaries may be  
generalized for this map scale. Private lands within government  
reservations may not be shown. Obtain permission before  
entering private lands.

Imagery.....NAIP, June 2015 - October 2015  
Roads.....U.S. Census Bureau, 2017  
Names.....GNIS, 2015  
Hydrography.....National Hydrography Dataset, 2005 - 2016  
Contours.....National Elevation Dataset, 2005 - 2009  
Boundaries.....Multiple sources; see metadata file 2014 - 2016  
Public Land Survey System.....BLM, 2017  
Wetlands.....FWS National Wetlands Inventory 1980 - 1997



CONTOUR INTERVAL 20 FEET  
NORTH AMERICAN VERTICAL DATUM OF 1988

This map was produced to conform with the  
National Geospatial Program US Topo Product Standard, 2011.  
A metadata file associated with this product is draft version 0.6.18



1	2	3
4	5	6
7	8	

- 1 Marsh Draw
- 2 Thompson Draw
- 3 Bear Creek
- 4 Fly Draw
- 5 Suicide Hill
- 6 Gumbo Hill
- 7 Coal Hill
- 8 Holdup Hollow

ROAD CLASSIFICATION	
Expressway	Local Connector
Secondary Hwy	Local Road
Ramp	4WD
Interstate Route	US Route
	State Route

**SOUTH FORK RESERVOIR, WY**

2018



NSN 716-470-164-050-911-6  
NSN REF NO. USGS X 4 K 4 2 1 8 1