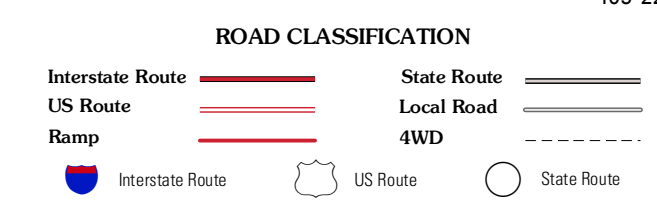
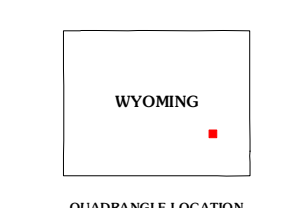
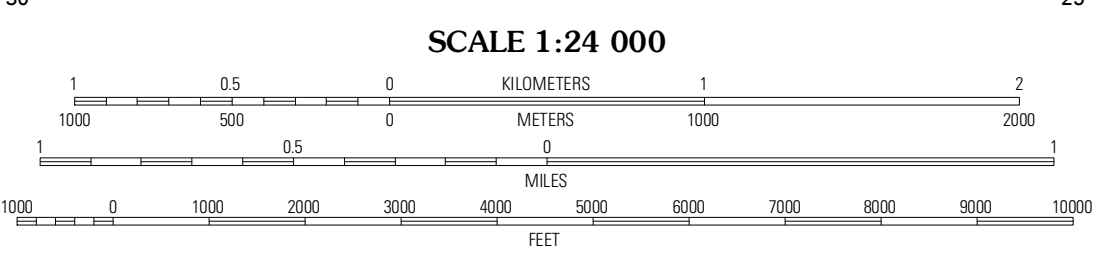
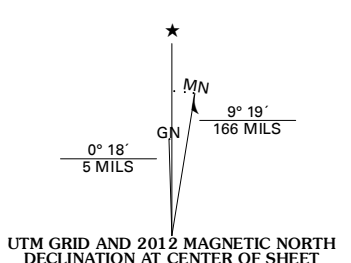


Produced by the United States Geological Survey
North American Datum of 1983 (NAD83)
World Geodetic System of 1984 (WGS84). Projection and
1:000 meter grid: Universal Transverse Mercator, Zone 13T
10 000-foot ticks: Wyoming Coordinate System of 1983 (east
zone)



Imagery.....NAIP, August 2009
Roads.....©2006-2011 TomTom
Roads within US Forest Service Lands.....FS Topo Data
with limited Forest Service updates, 2009
Names.....GNIS, 2011
Hydrography.....National Hydrography Dataset, 2009
Contours.....National Elevation Dataset, 2006
Boundaries.....Census, IBWC, IBC, USGS, 1972 - 2010
Public Land Survey System.....BLM, 2006 - 2008

U.S. National Grid	100,000m Square ID
OG	
Grid Zone Designation	13T

CONTOUR INTERVAL 40 FEET
NORTH AMERICAN VERTICAL DATUM OF 1988

This map was produced to conform with the
National Geospatial Program US Topo Product Standard, 2011.
A metadata file associated with this product is draft version 0.6.3

QUADRANGLE LOCATION

Windy Peak	Laramie Peak	Harris Park
Cow Creek Mountain	South Mountain	Fletcher Park
Garrett	Davidson Flats	Reese Mountain

Check with local Forest Service unit
for current travel conditions and restrictions.

SOUTH MOUNTAIN, WY
2012

ADJOINING 7.5 QUADRANGLES