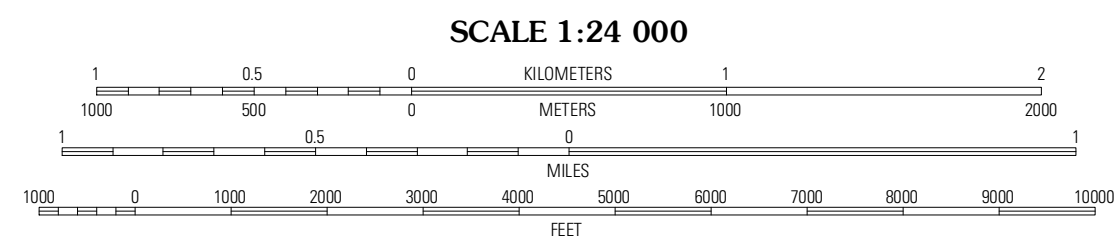

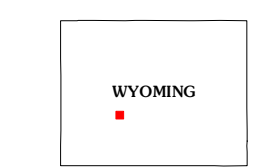


Produced by the United States Geological Survey  
North American Datum of 1983 (NAD83)  
World Geodetic System of 1984 (WGS84). Projection and  
1 000-meter grid: Universal Transverse Mercator, Zone 12T  
10 000-foot ticks: Wyoming Coordinate System of 1983  
(west central zone)

Imagery: N.A.P., August 2009  
Roads: ©2006-2011 TomTom  
Roads within US Forest Service Lands: FS Topo Data  
with limited Forest Service updates, 2009  
Names: GNIS, 2011  
Hydrography: National Hydrography Dataset, 2009  
Contours: National Elevation Dataset, 2004  
Boundaries: Census, IBWC, USGS, 1972 - 2010  
Public Land Survey System: BLM, 2006 - 2008

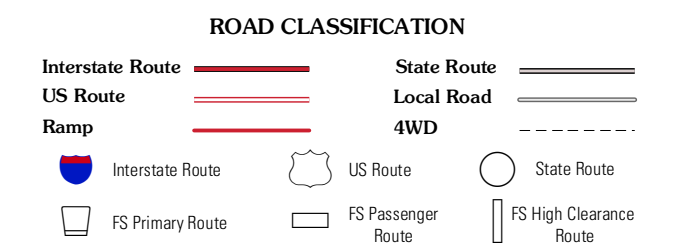


CONTOUR INTERVAL 20 FEET  
NORTH AMERICAN VERTICAL DATUM OF 1988  
This map was produced to conform with the  
National Geospatial Program US Topo Product Standard, 2011.  
A metadata file associated with this product is draft version 0.6.3



QUADRANGLE LOCATION

Christina Lake	Lois Lake	Miners Delight
Anderson Ridge	South Pass City	Atlantic City
Pacific Springs	Dickie Springs	Continental Peak



Check with local Forest Service unit for current travel conditions and restrictions.

**SOUTH PASS CITY, WY**  
2012

ADJOINING 7.5 QUADRANGLES