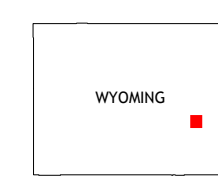
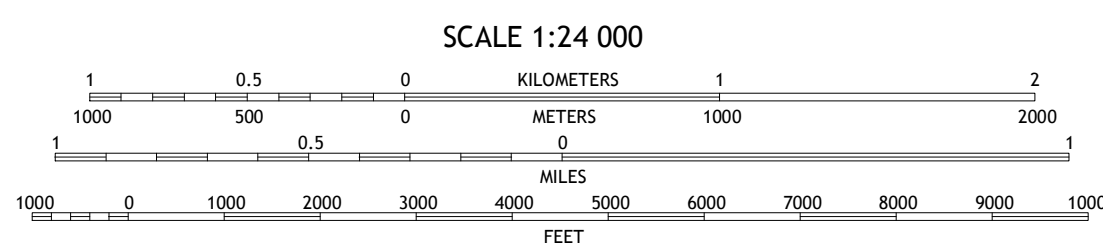
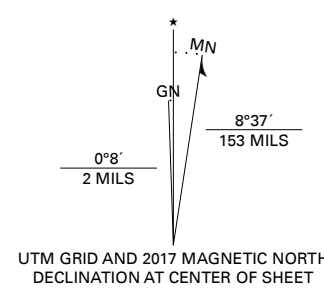




Produced by the United States Geological Survey
North American Datum of 1983 (NAD83)
World Geodetic System of 1984 (WGS84). Projection and
1 000-meter grid: Universal Transverse Mercator, Zone 13T
This map is not a legal document. Boundaries may be
generalized for this map scale. Private lands within government
reservations may not be shown. Obtain permission before
entering private lands.

Imagery:.....NAIP, July 2015 - October 2015
Roads:.....U.S. Census Bureau, 2017
Names:.....GNS, 1979
Hydrography:.....National Hydrography Dataset, 2005 - 2016
Contours:.....National Elevation Dataset, 2011
Boundaries:.....Multiple sources; see metadata file, 2014 - 2016
Public Land Survey System:.....BLM, 2017
Wetlands:.....FWS National Wetlands Inventory 1981 - 1982



| | | |
|---|---|---|
| 1 | 2 | 3 |
| 4 | 5 | 6 |
| 7 | 8 | 9 |

ADJOINING QUADRANGLES

- 1 Dilts Ranch
- 2 Cedar Hill
- 3 Glendo
- 4 Esterbrook
- 5 Sibley Peak
- 6 Harris Park
- 7 Cottonwood Falls
- 8 Coleman Butte

| ROAD CLASSIFICATION | |
|---------------------|-----------------|
| Expressway | Local Connector |
| Secondary Hwy | Local Road |
| Ramp | 4WD |
| Interstate Route | US Route |
| | State Route |

