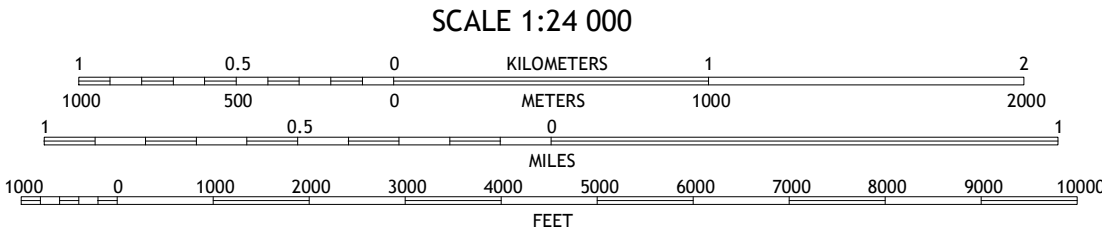

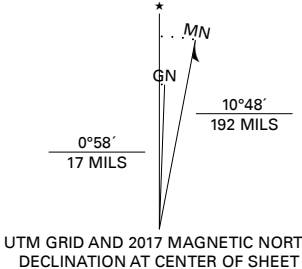


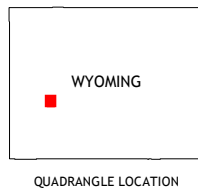
Produced by the United States Geological Survey

North American Datum of 1983 (NAD83)  
World Geodetic System of 1984 (WGS84) - Projection and  
1 000 meter grid/Universal Transverse Mercator, Zone 12T  
This map is not a legal document. Boundaries may be  
generalized for this map scale. Private lands within government  
reservations may not be shown. Obtain permission before  
entering private lands.

Imagery.....NAIP, September 2015 - October 2015  
Roads.....U.S. Census Bureau, 2017  
Names.....GNIS, 1979  
Hydrography.....National Hydrography Dataset, 2001 - 2016  
Contours.....National Elevation Dataset, 2000  
Boundaries.....Multiple sources: see metadata file 2014  
Public Land Survey System.....BLM, 2017  
Wetlands.....FWS National Wetlands Inventory, 1983

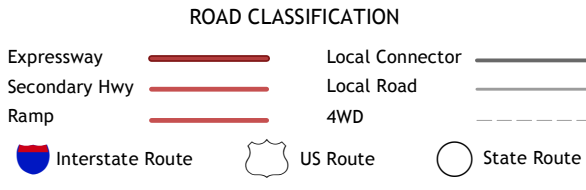


CONTOUR INTERVAL 10 FEET  
NORTH AMERICAN VERTICAL DATUM OF 1988  
This map was produced to conform with the  
National Geospatial Program US Topo Product Standard, 2011.  
A metadata file associated with this product is draft version 0.6.18



1	2	3
4	5	6
7	8	9

1 Boulder  
2 Fremont Butte  
3 Pocket Creek Lake  
4 Gobbler's Knob  
5 Leckie SW  
6 Stud Horse Butte  
7 Bull Draw  
8 Tabernacle Butte



SQUARE TOP, WY  
2017

