

Produced by the United States Geological Survey North American Datum of 1983 (NAD83) World Geodetic System of 1984 (WGS84) Projection and 1 000-meter grid/Universal Transverse Mercator, Zone 12T

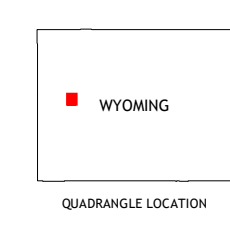
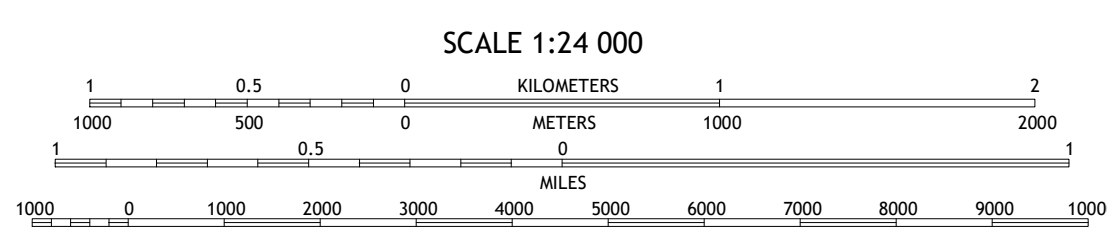
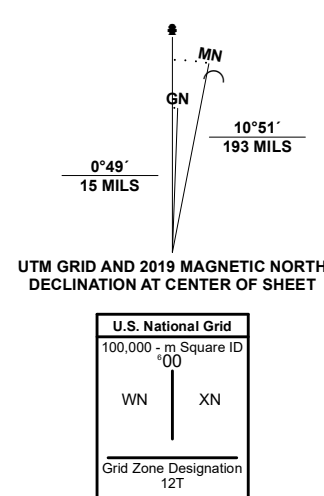


Table with 3 columns and 3 rows showing adjacent quadrangles: 1 Big Sheep Mountain, 2 Green River Lakes, 3 Downs Mountain, 4 Kendall Mountain, 5 Gannett Peak, 6 New Fork Lakes, 7 Fremont Lake North, 8 Bridger Lakes

ROAD CLASSIFICATION legend: Expressway, Secondary Hwy, Interstate Route, FS Primary Route, Local Connector, Local Road, 4WD, US Route, FS Passenger Route, State Route, FS High Clearance Route

Check with local Forest Service unit for current travel conditions and restrictions. SQUARETOP MOUNTAIN, WY 2021

