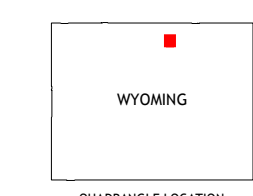
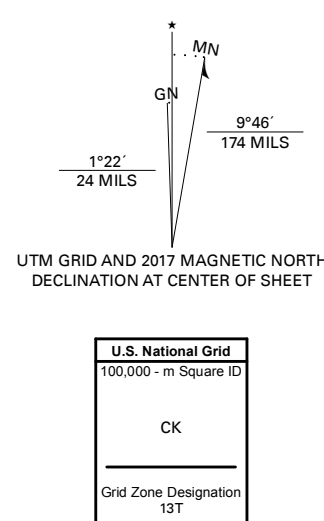


Produced by the United States Geological Survey
North American Datum of 1983 (NAD83)
World Geodetic System of 1984 (WGS84). Projection and 1 000-meter grid: Universal Transverse Mercator, Zone 13T
This map is not a legal document. Boundaries may be generalized for this map scale. Private lands within government reservations may not be shown. Obtain permission before entering private lands.

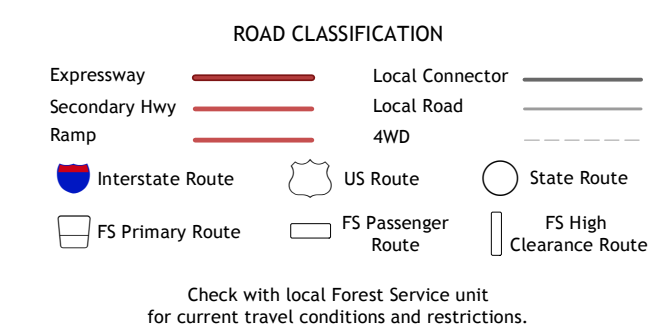
Imagery:.....N.A.I.P., July 2015 - November 2015
Roads:.....U.S. Census Bureau, 2017
Roads within US Forest Service Lands:.....FSTopo Data with limited Forest Service updates, 2017
Names:.....G.N.S., 1979
Hydrography:.....National Hydrography Dataset, 2002
Contours:.....National Elevation Dataset, 2004
Boundaries:.....Multiple sources; see metadata file, 2017
Public Land Survey System:.....BLM, 2017
Wetlands:.....FWS National Wetlands Inventory 1975 - 1997



ADJOINING QUADRANGLES

1	2	3
4	5	6
7	8	

1 Beaver Creek Hills
2 Big Horn
3 Buffalo Run Creek
4 Little Goose Peak
5 Banner
6 Willow Park Reservoir
7 Stone Mountain
8 Lake De Smet West



STORY, WY
2017

