
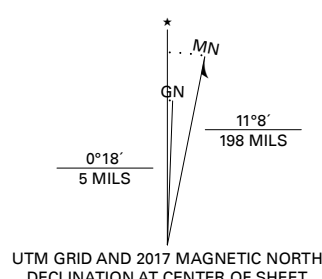
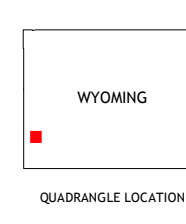


Produced by the United States Geological Survey
North American Datum of 1983 (NAD83)
World Geodetic System of 1984 (WGS84). Projection and
1 000-meter grid: Universal Transverse Mercator, Zone 12T
This map is not a legal document. Boundaries may be
generalized for this map scale. Private lands within government
reservations may not be shown. Obtain permission before
entering private lands.

Imagery:.....NAIP, August 2015 - October 2015
Roads:.....U.S. Census Bureau, 2017
Names:.....GNIS, 1979 - 2011
Hydrography:.....National Hydrography Dataset, 2001 - 2015
Contours:.....National Elevation Dataset, 2000
Boundaries:.....Multiple sources; see metadata file, 2014 - 2016
Public Land Survey System:.....BLM, 2017
Wetlands:.....FWS National Wetlands Inventory 1981 - 1984



This map was produced to conform with the
National Geospatial Program US Topo Product Standard, 2011.
A metadata file associated with this product is draft version 0.6.18



1	2	3
4	5	6
7	8	

ADJOINING QUADRANGLES

- 1 Wilkinson Creek
- 2 South Fork Mountain
- 3 Fontenelle Gap
- 4 Kemmerer Reservoir
- 5 Round Mountain
- 6 Fossil
- 7 Kemmerer
- 8 Willow Springs

