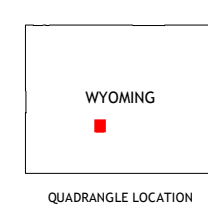

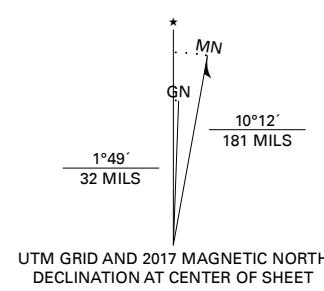


Produced by the United States Geological Survey

North American Datum of 1983 (NAD83)
World Geodetic System of 1984 (WGS84). Projection and
1 000 meter grid/Universal Transverse Mercator, Zone 12T
This map is not a legal document. Boundaries may be
generalized for this map scale. Private lands within government
reservations may not be shown. Obtain permission before
entering private lands.

Imagery.....NAIP, June 2015 - October 2015
Roads.....U.S. Census Bureau, 2017
Names.....GNIS, 1979 - 2011
Hydrography.....National Hydrography Dataset, 2003 - 2016
Contours.....National Elevation Dataset, 2008
Boundaries.....Multiple sources; see metadata file 2014 - 2016
Public Land Survey System.....BLM, 2017
Wetlands.....FWS National Wetlands Inventory 1982



1	2	3
4	5	6
7	8	

ADJOINING QUADRANGLES

- 1 Lewiston Lakes
- 2 Barras Springs
- 3 Happy Spring
- 4 Picket Lake
- 5 Olson Springs
- 6 Five Fingers Butte
- 7 Five Fingers Butte NE
- 8 Cyclone Draw

ROAD CLASSIFICATION	
Expressway	Local Connector
Secondary Hwy	Local Road
Ramp	4WD
Interstate Route	US Route
	State Route