
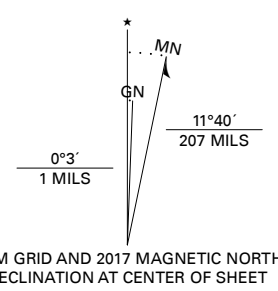


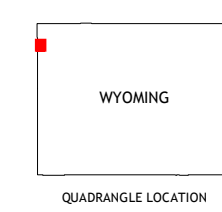
Produced by the United States Geological Survey
North American Datum of 1983 (NAD83)
World Geodetic System of 1984 (WGS84), Projection and
1 000 meter grid; Universal Transverse Mercator, Zone 12T
This map is not a legal document. Boundaries may be
generalized for this map scale. Private lands within government
reservations may not be shown. Obtain permission before
entering private lands.

Imagery.....NAIP, September 2015 - November 2015
Roads.....U.S. Census Bureau, Not Available
Names.....GNS, 1979 - 2011
Hydrography.....National Hydrography Dataset, 2002 - 2017
Contours.....National Elevation Dataset, 1999
Boundaries.....Multiple sources; see metadata file 2014 - 2016
Public Land Survey System.....BLM, 2017
Wetlands.....FWS National Wetlands Inventory 1980 - 1982



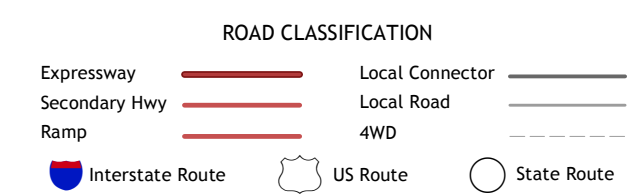
CONTOUR INTERVAL 20 FEET
NORTH AMERICAN VERTICAL DATUM OF 1988

This map was produced to conform with the
National Geospatial Program US Topo Product Standard, 2011.
A metadata file associated with this product is draft version 0.6.18



1	2	3
4	5	6
7	8	

- 1 Jack Straw Basin
- 2 Buffalo Meadows
- 3 Lower Geyser Basin
- 4 Buffalo Lake NE
- 5 Old Faithful
- 6 Buffalo Lake
- 7 Trichman Knob
- 8 Shoshone Geyser Basin



SUMMIT LAKE, WY
2017

