

Produced by the United States Geological Survey North American Datum of 1983 (NAD83) World Geodetic System of 1984 (WGS84)...

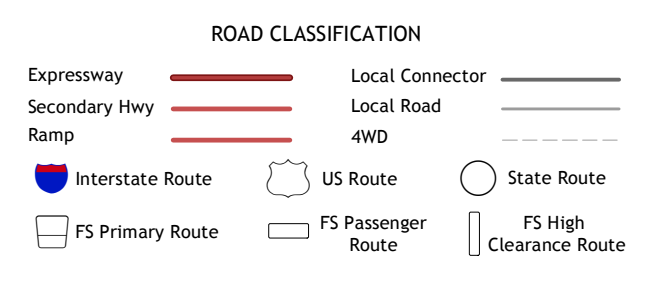
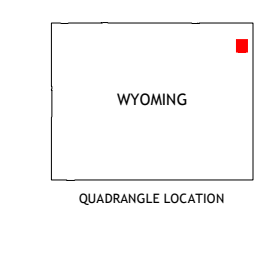
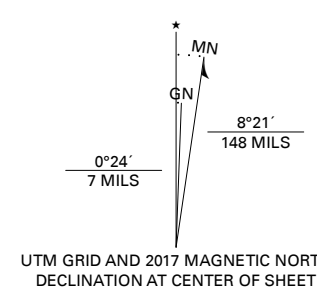


Table with 2 columns: Adjoining Quadrangles (1-8) and their corresponding names (1 Sherrard Hill, 2 Black Hills, etc.).

SUNDANCE WEST, WY 2017

