

Produced by the United States Geological Survey

North American Datum of 1983 (NAD83) World Geodetic System of 1984 (WGS84) Projection and 1 000-meter grid/Universal Transverse Mercator, Zone 13T This map is not a legal document. Boundaries may be generalized for this map scale. Private lands within government reservations may not be shown. Obtain permission before entering private lands.

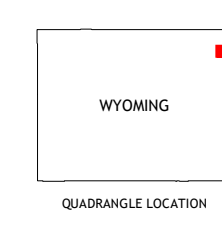
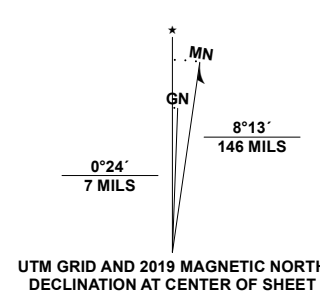
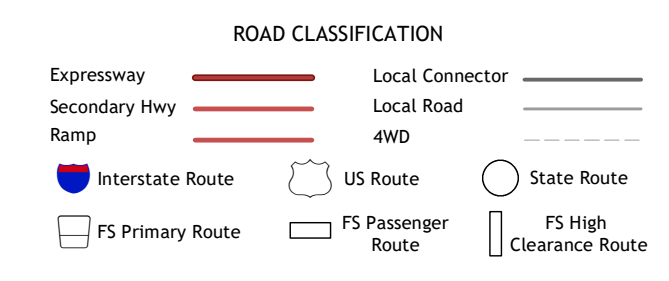


Table with 3 columns and 3 rows showing adjacent quadrangles: 1 Sherrard Hill, 2 Black Hills, 3 Sugarloaf Mountain, 4 The Rocks, 5 Sundance East, 6 Linden, 7 Pfeiffer Hill, 8 Butling Hill



Check with local Forest Service unit for current travel conditions and restrictions.

SUNDANCE WEST, WY 2021

