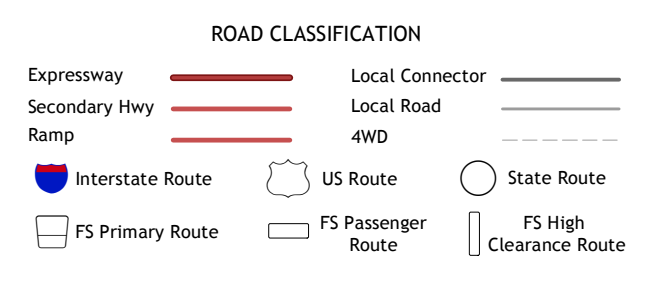
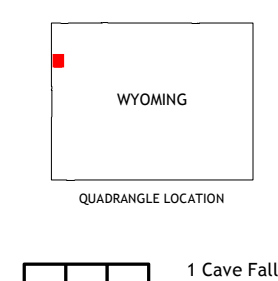
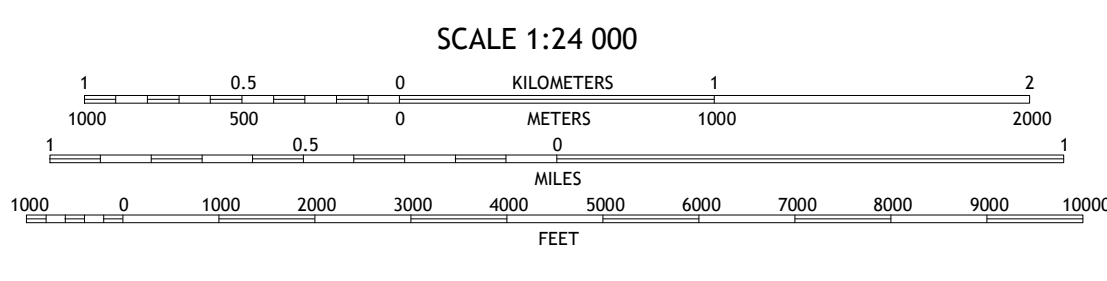
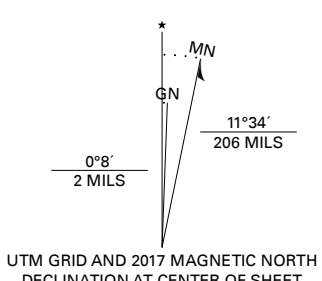


**Produced by the United States Geological Survey**

North American Datum of 1983 (NAD83)  
World Geodetic System of 1984 (WGS84). Projection and  
1 000-meter grid: Universal Transverse Mercator, Zone 12T  
This map is not a legal document. Boundaries may be  
generalized for this map scale. Private lands within government  
reservations may not be shown. Obtain permission before  
entering private lands.

Imagery:.....NAIP, September 2015 - November 2015  
Roads:.....U.S. Census Bureau, Not Available  
Roads within US Forest Service Lands:.....FSTopo Data  
with Limited Forest Service updates, 2015 - 2017  
Names:.....GNS, 1979 - 2017  
Hydrography:.....National Hydrography Dataset, 2001 - 2016  
Contours:.....National Elevation Dataset, 1999 - 2015  
Boundaries:.....Multiple sources; see metadata file 2015  
Public Land Survey System:.....BLM, 2017  
Wetlands:.....FWS National Wetlands Inventory 1982 - 1983



1	2	3
4	5	6
7	8	

ADJOINING QUADRANGLES

Check with local Forest Service unit  
for current trail conditions and restrictions.

**SURVEY PEAK, WY**  
2017

