

Produced by the United States Geological Survey North American Datum of 1983 (NAD83) World Geodetic System of 1984 (WGS84)...

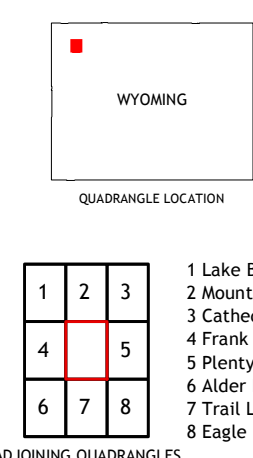
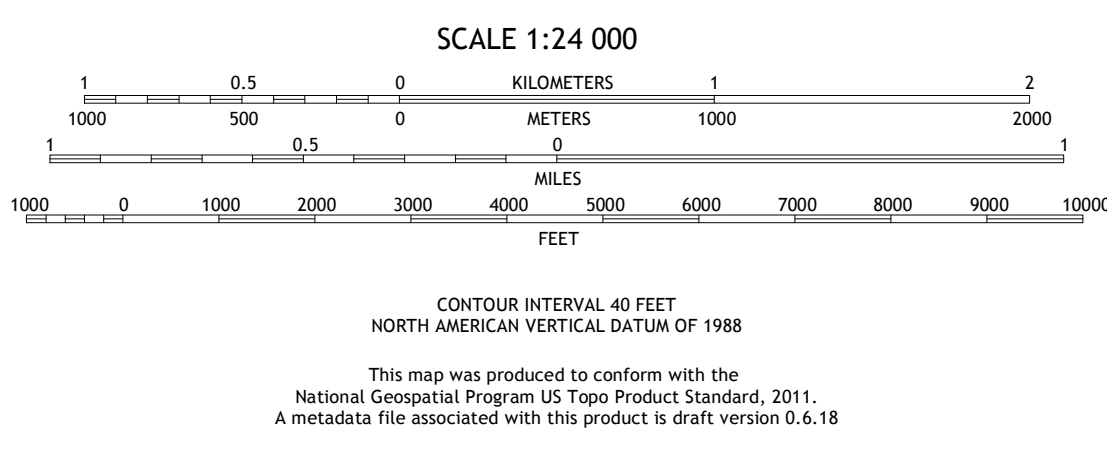
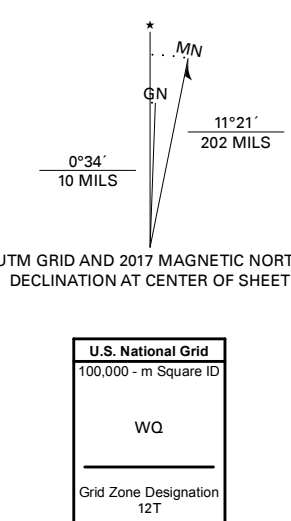


Table with 8 columns and 2 rows listing adjacent quadrangles and their corresponding peak names (e.g., Lake Butte, Mount Chittenden).

SYLVAN LAKE, WY 2017

