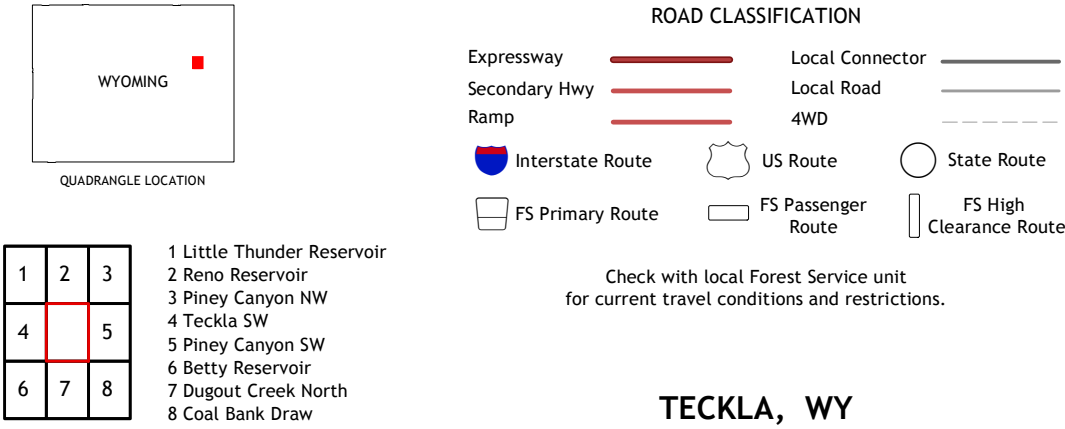
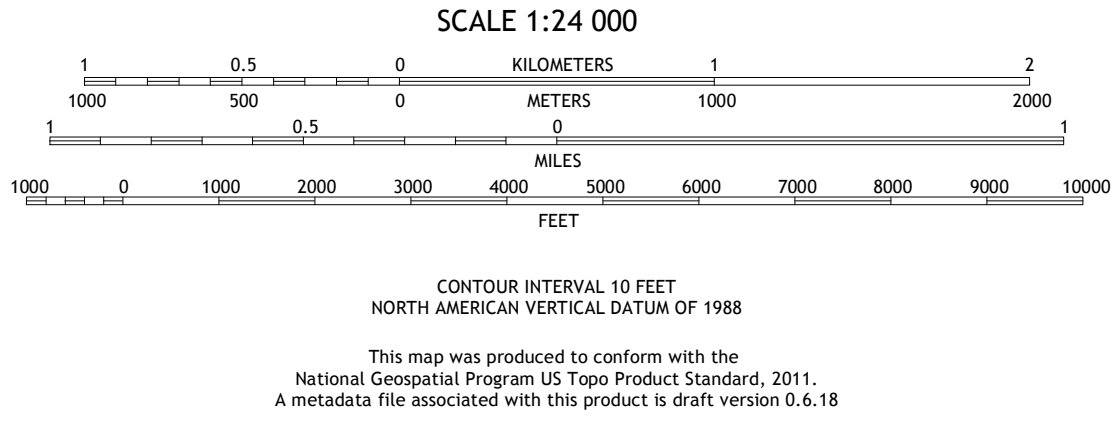
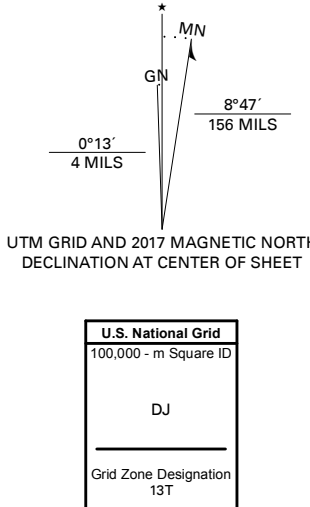


Produced by the United States Geological Survey  
North American Datum of 1983 (NAD83)  
World Geodetic System of 1984 (WGS84). Projection and  
1 000-meter grid: Universal Transverse Mercator, Zone 13T  
This map is not a legal document. Boundaries may be  
generalized for this map scale. Private lands within government  
reservations may not be shown. Obtain permission before  
entering private lands.

Imagery.....NAP, July 2015 - October 2015  
Roads.....U.S. Census Bureau 2017  
Roads within US Forest Service Lands.....FS Topo  
Data with limited Forest Service updates, 2015  
Names.....GNIS, 1979  
Hydrography.....National Hydrography Dataset, 2005  
Contours.....National Elevation Dataset, 2005  
Boundaries.....Multiple sources; see metadata file 2017  
Public Land Survey System.....BLM, 2017  
Wetlands.....FWS National Wetlands Inventory 1980 - 1997



TECKLA, WY  
2018

