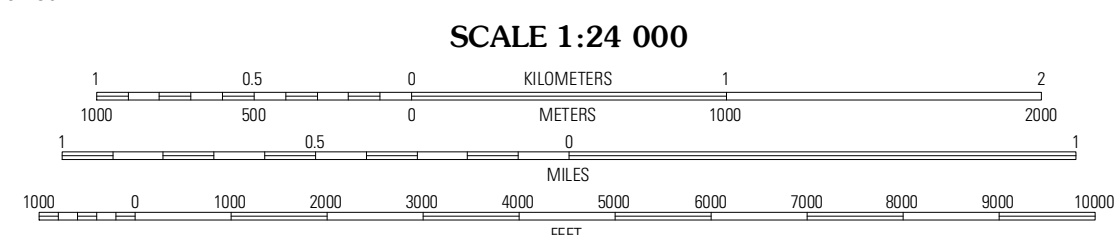

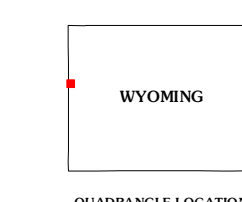


Produced by the United States Geological Survey
North American Datum of 1983 (NAD83)
World Geodetic System of 1984 (WGS84). Projection and
1 000-meter grid: Universal Transverse Mercator, Zone 12T
10 000-foot ticks: Wyoming Coordinate System of 1983
(west zone)



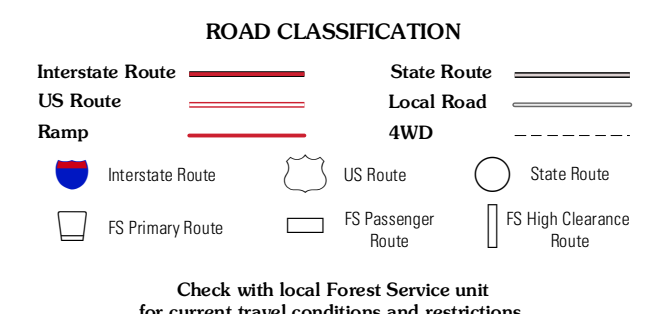
CONTOUR INTERVAL 40 FEET
NORTH AMERICAN VERTICAL DATUM OF 1988

This map was produced to conform with the
National Geospatial Program US Topo Product Standard, 2011.
A metadata file associated with this product is draft version 0.6.3



QUADRANGLE LOCATION

| | | |
|---------------|------------------|-----------------|
| Victor | Rendezvous Peak | Teton Village |
| Palladas Peak | Teton Pass | Jackson |
| Mount Baird | Observation Peak | Munger Mountain |



TETON PASS, WY
2012

ADJOINING 7.5 QUADRANGLES