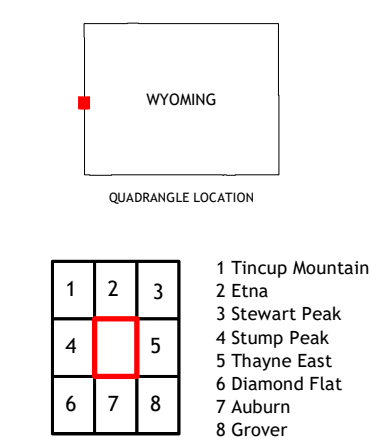
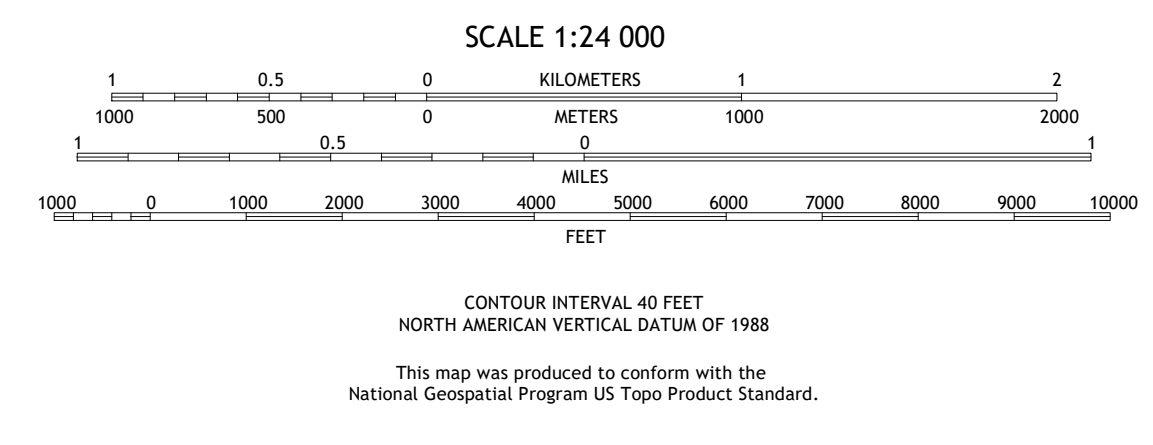
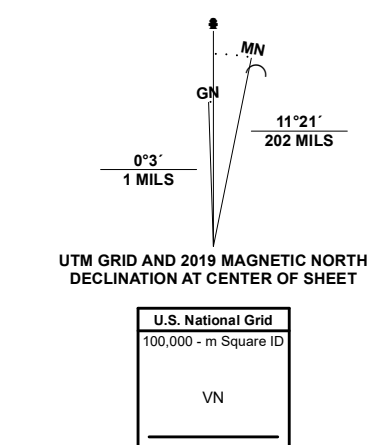


42.8750' -111.1250' 90 91 92 93 94 95 96 97 98 99 43.0000' VN-11.0000'

Produced by the United States Geological Survey North American Datum of 1983 (NAD83) World Geodetic System of 1984 (WGS84) Projection and 1 000-meter grid/Universal Transverse Mercator, Zone 12T



ROAD CLASSIFICATION legend including Expressway, Secondary Hwy, Interstate Route, FS Primary Route, Local Connector, Local Road, 4WD, US Route, FS Passenger Route, FS High Clearance Route, State Route, and Ramp. Includes a note to check with local Forest Service units for current travel conditions and restrictions.

ADJOINING QUADRANGLES table with 8 numbered cells: 1 Tincup Mountain, 2 Etna, 3 Stewart Peak, 4 Stump Peak, 5 Thayne East, 6 Diamond Flat, 7 Auburn, 8 Grover

THAYNE WEST, WY, ID 2021

