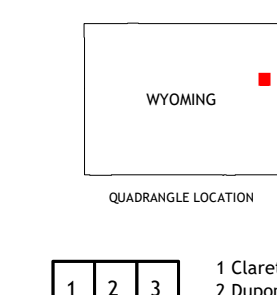
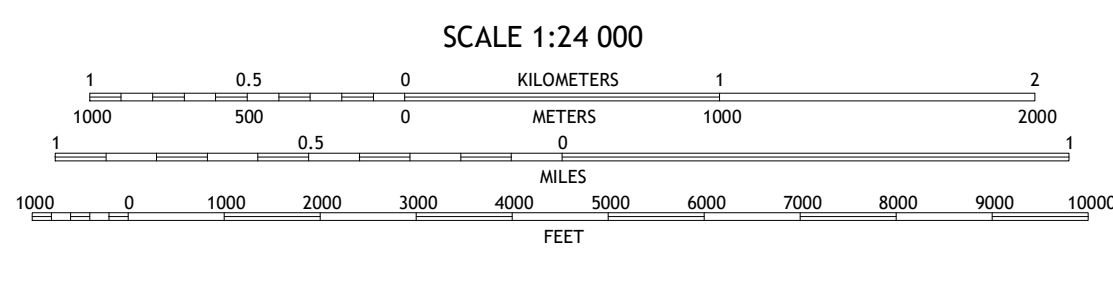
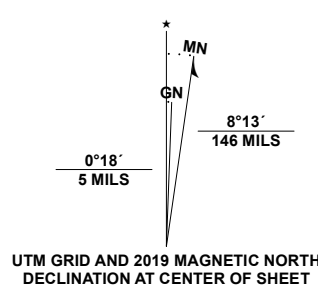


Produced by the United States Geological Survey
North American Datum of 1983 (NAD83)
World Geodetic System of 1984 (WGS84)
Projection and 1 000-meter grid/Universal Transverse Mercator, Zone 13T



ROAD CLASSIFICATION
Expressway
Secondary Hwy
Ramp
Interstate Route
FS Primary Route
Local Connector
Local Road
4WD
US Route
FS Passenger Route
FS High Clearance Route
State Route

Check with local Forest Service units for current travel conditions and restrictions.

THE NOSE EAST, WY 2021

Table with 8 columns and 2 rows listing adjoining quadrangles and their locations: 1 Clareton, 2 Dupont Creek, 3 Timber Creek, 4 The Nose West, 5 Morrissy, 6 Garland Draw, 7 Horseshoe Bend, 8 Three-mile Butte.

