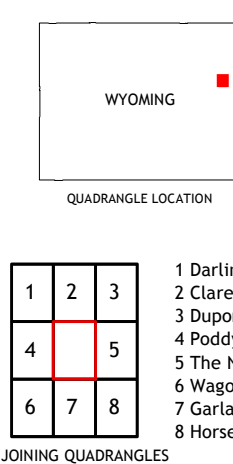
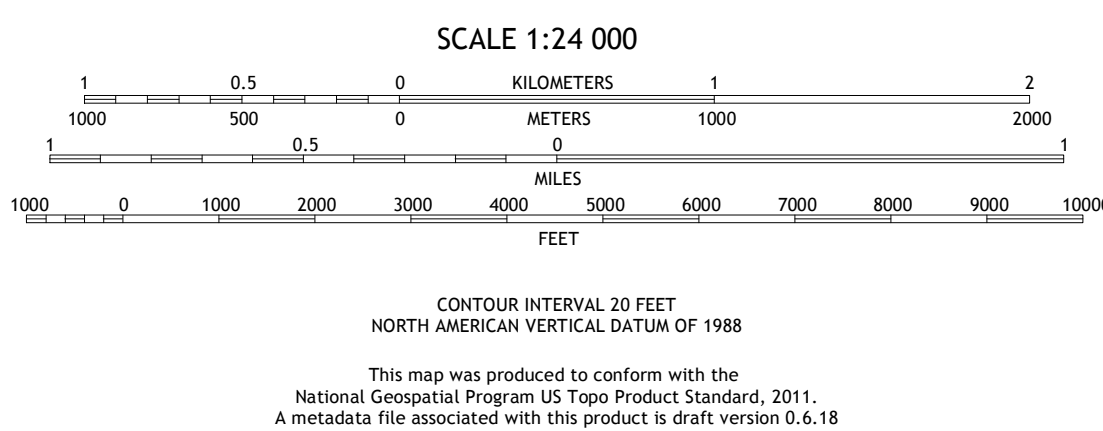
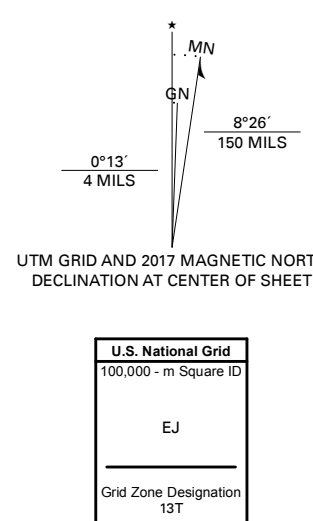


Produced by the United States Geological Survey
North American Datum of 1983 (NAD83)
World Geodetic System of 1984 (WGS84). Projection and
1 000-meter grid: Universal Transverse Mercator, Zone 13T
This map is not a legal document. Boundaries may be
generalized for this map scale. Private lands within government
reservations may not be shown. Obtain permission before
entering private lands.

Imagery:.....NAP, July 2015 - October 2015
Roads:.....U.S. Census Bureau, 2017
Data with limited Forest Service updates, 2015
Names:.....FS Topo, 2017
.....GNS, 1994
Hydrography:.....National Hydrography Dataset, 2005
Contours:.....National Elevation Dataset, 2005
Boundaries:.....Multiple sources; see metadata file, 2017
Public Land Survey System:.....BLM, 2017
Wetlands:.....FWS National Wetlands Inventory, 1982



Check with local Forest Service unit
for current travel conditions and restrictions.

THE NOSE WEST, WY
2017

