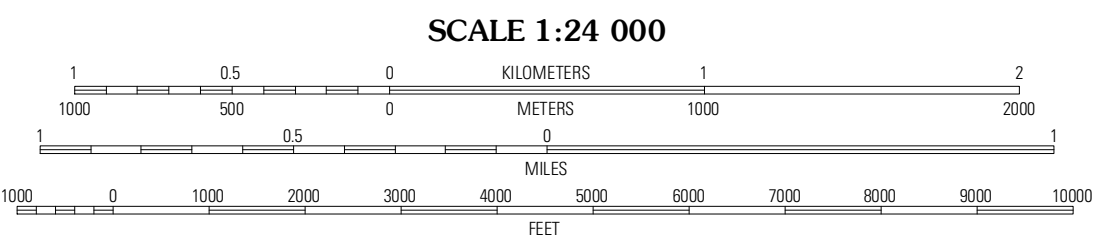

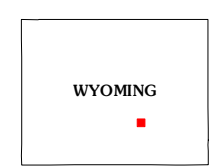


Produced by the United States Geological Survey
North American Datum of 1983 (NAD83)
World Geodetic System of 1984 (WGS84). Projection and
1 000-meter grid: Universal Transverse Mercator, Zone 13T
10 000-foot ticks: Wyoming Coordinate System of 1983 (east
central zone)

Imagery.....©2006-2011, TomTom
Roads.....©2006-2011, TomTom
Names.....GNSS, 2011
Hydrography.....National Hydrography Dataset, 2009
Contours.....National Elevation Dataset, 2007
Boundaries.....Census, BWC, USC, 1972 - 2010
Public Land Survey System.....BLM, 2006 - 2008

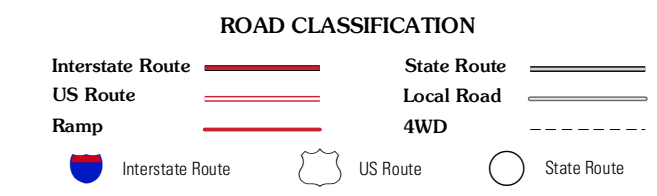


This map was produced to conform with the
National Geospatial Program US Topo Product Standard, 2011.
A metadata file associated with this product is draft version 0.6.3



QUADRANGLE LOCATION

Fourmile Ridge	Fourmile Point	Wild Irish Reservoir
Beaver Creek	The Q Ranch	Pine Hill
Schneider Ridge	T E Ranch	Difficulty



THE Q RANCH, WY
2012

ADJOINING 7.5' QUADRANGLES