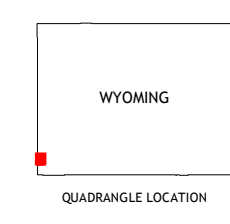
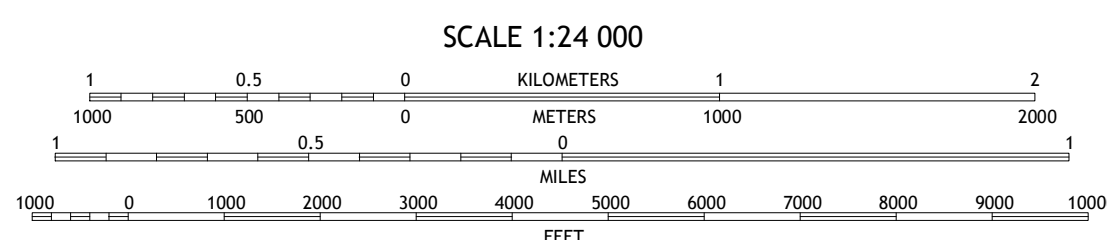
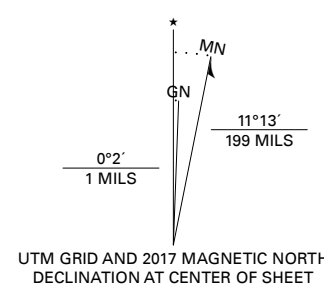


Produced by the United States Geological Survey

North American Datum of 1983 (NAD83)
World Geodetic System of 1984 (WGS84), Projection and
1 000 meter grid/Universal Transverse Mercator, Zone 12T
This map is not a legal document. Boundaries may be
generalized for this map scale. Private lands within government
reservations may not be shown. Obtain permission before
entering private lands.

ImageryNAIP, September 2015 - October 2015
RoadsU.S. Census Bureau, 2017
NamesGNIS, 1979 - 2011
HydrographyNational Hydrography Dataset, 2002 - 2016
ContoursNational Elevation Dataset, 2000
BoundariesMultiple sources; see metadata file, 2014 - 2016
Public Land Survey SystemBLM, 2017
WetlandsFWS National Wetlands Inventory 1981 - 1982



1	2	3
4	5	6
7	8	

ADJOINING QUADRANGLES

ROAD CLASSIFICATION	
	Expressway
	Secondary Hwy
	Ramp
	Interstate Route
	US Route
	State Route
	Local Connector
	Local Road
	4WD

THREE FORKS, WY
2017

