
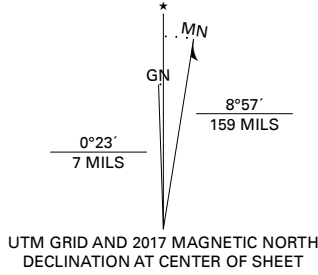


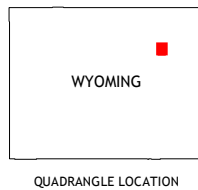
Produced by the United States Geological Survey

North American Datum of 1983 (NAD83)  
World Geodetic System of 1984 (WGS84). Projection and  
1 000-meter grid: Universal Transverse Mercator, Zone 13T  
This map is not a legal document. Boundaries may be  
generalized for this map scale. Private lands within government  
reservations may not be shown. Obtain permission before  
entering private lands.

Imagery.....NAIP, June 2015 - November 2015  
Roads.....U.S. Census Bureau, 2017  
Names.....GNIS, 1979 - 1994  
Hydrography.....National Hydrography Dataset, 2005 - 2016  
Contours.....National Elevation Dataset, 2005  
Boundaries.....Multiple sources; see metadata file, 2014 - 2016  
Public Land Survey System.....BLM, 2017  
Wetlands.....FWS National Wetlands Inventory 1980 - 1997

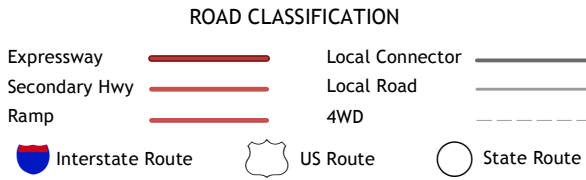


CONTOUR INTERVAL 10 FEET  
NORTH AMERICAN VERTICAL DATUM OF 1988  
This map was produced to conform with the  
National Geospatial Program US Topo Product Standard, 2011.  
A metadata file associated with this product is draft version 0.6.18



1	2	3
4	5	6
7	8	9

1 Pleasantdale  
2 Scaper Reservoir  
3 The Gap SW  
4 Persen Draw  
5 Eagle Rock  
6 Greasewood Reservoir  
7 Rocky Butte Gulch  
8 Reno Junction



THREEMILE CREEK RESERVOIR, WY

2017

