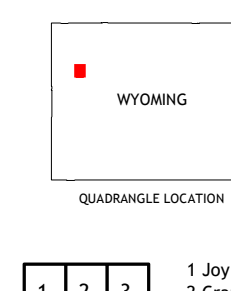
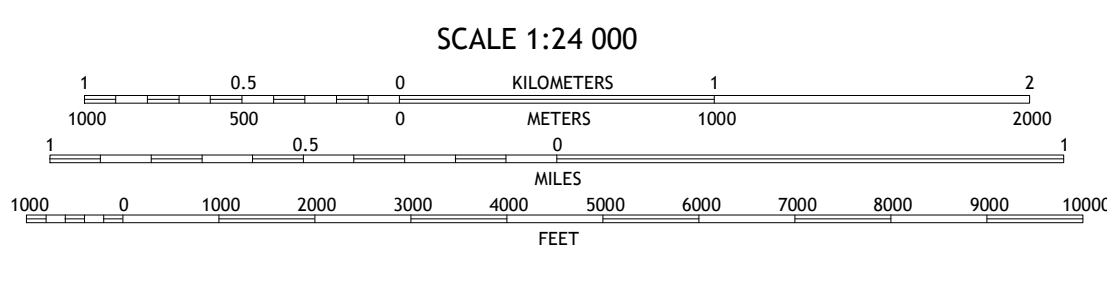
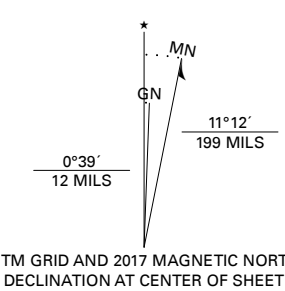


Produced by the United States Geological Survey
North American Datum of 1983 (NAD83)
World Geodetic System of 1984 (WGS84). Projection and
1 000-meter grid-Universal Transverse Mercator, Zone 12T
This map is not a legal document. Boundaries may be
generalized for this map scale. Private lands within government
reservations may not be shown. Obtain permission before
entering private lands.

Imagery.....NAIP, September 2015 - November 2015
Roads.....U.S. Census Bureau, Not Available
Roads within US Forest Service Lands.....FSTopo Data
with limited Forest Service updates, 2015 - 2017
Names.....GNS, 1979 - 2014
Hydrography.....National Hydrography Dataset, 2001 - 2017
Contours.....National Elevation Dataset, 1999 - 2000
Boundaries.....Multiple sources; see metadata file
Public Land Survey System.....BLM, 2017
Wetlands.....FWS National Wetlands Inventory, 1982



- 1 Joy Peak
- 2 Crater Lake
- 3 Ferry Lake
- 4 Angle Mountain
- 5 Dundee Meadows
- 6 Tripod Peak
- 7 Lava Mountain
- 8 Kistinger Lakes

- ROAD CLASSIFICATION**
- Expressway
 - Secondary Hwy
 - Ramp
 - Interstate Route
 - FS Primary Route
 - Local Connector
 - Local Road
 - 4WD
 - US Route
 - FS Passenger Route
 - FS High Clearance Route
 - State Route
- Check with local Forest Service unit
for current travel conditions and restrictions.

