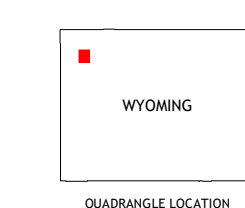
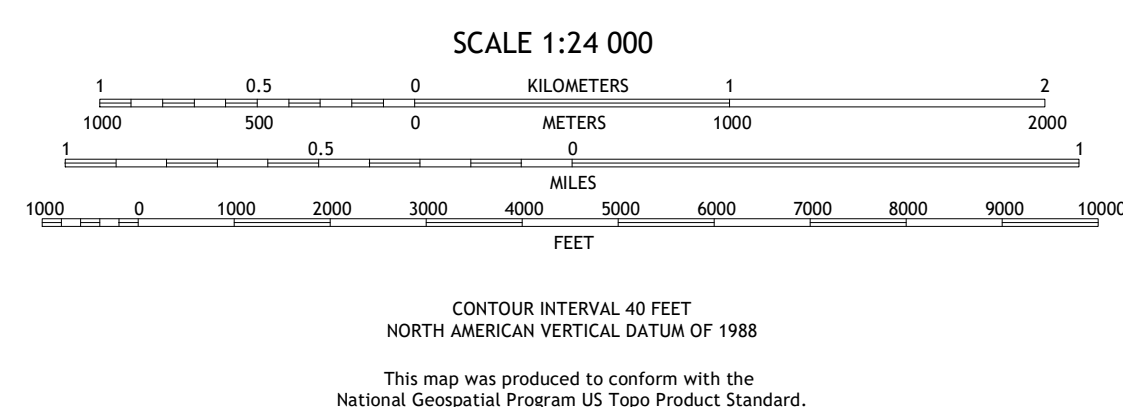
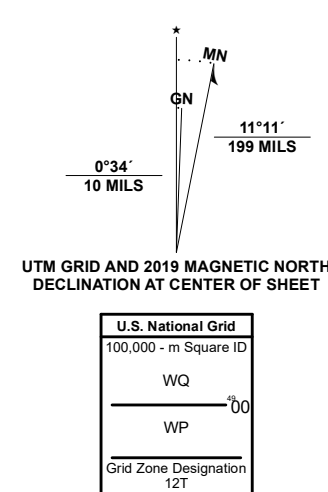


Produced by the United States Geological Survey
North American Datum of 1983 (NAD83)
World Geodetic System of 1984 (WGS84). Projection and 1 000-meter grid: Universal Transverse Mercator, Zone 12T
This map is not a legal document. Boundaries may be generalized for this map scale. Private lands within government reservations may not be shown. Obtain permission before entering private lands.
Imagery.....NAIP, August 2017 - January 2018
Roads.....U.S. Census Bureau, Not Available Names, 1979 - 2017
Hydrography.....National Hydrography Dataset, 2002 - 2020
Contours.....National Elevation Dataset, 1999
Boundaries.....Multiple sources; see metadata file 2019 - 2021
Public Land Survey System.....BLM, 2020
Wetlands.....FWS National Wetlands Inventory 1982 - 1984



1	2	3
4	5	6
7	8	

ADJOINING QUADRANGLES

- 1 Frank Island
- 2 Sylvan Lake
- 3 Plenty Coups Peak
- 4 Alder Lake
- 5 Eagle Peak
- 6 Crooked Creek
- 7 Badger Creek
- 8 The Trident

