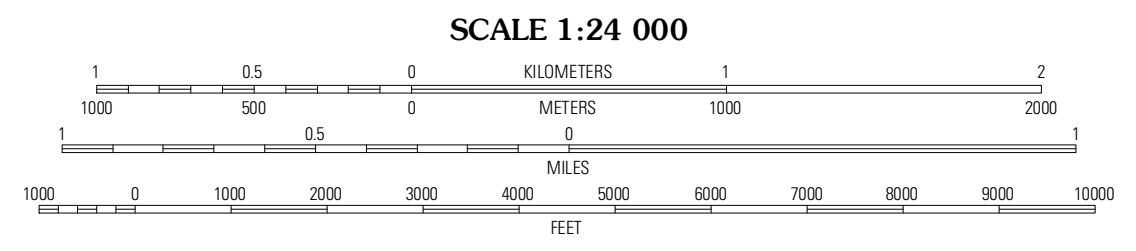



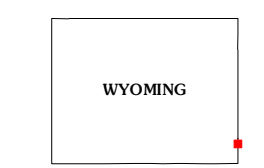
Produced by the United States Geological Survey
North American Datum of 1983 (NAD83)
World Geodetic System of 1984 (WGS84). Projection and
1 000-meter grid: Universal Transverse Mercator, Zone 13T
10 000-foot ticks: Wyoming Coordinate System of 1983 (east zone),
Nebraska Coordinate System of 1983

Imagery:.....NAIP, August 2009
Roads:.....©2006-2011 TomTom
Names:.....GNIS, 2011
Hydrography:.....National Hydrography Dataset, 2009
Contours:.....National Elevation Dataset, 2002
Boundaries:.....Census, IBWC, USGS, 1972 - 2010
Public Land Survey System:.....BLM, 2006 - 2008



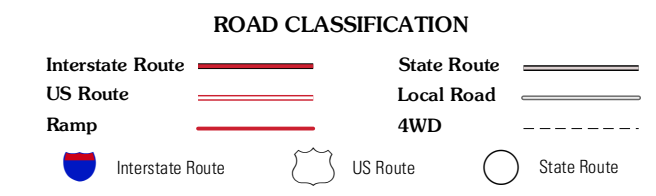
CONTOUR INTERVAL 20 FEET
NORTH AMERICAN VERTICAL DATUM OF 1988

This map was produced to conform with the
National Geospatial Program US Topo Product Standard, 2011.
A metadata file associated with this product is draft version 0.6.3



QUADRANGLE LOCATION

La Grange	McCombes Pass	Murray Lake
Petch Reservoir	Tremain	Murray Lake SW
Gurney Peak	Abin	Head of Rocky Hollow



TREMAIN, WY-NE
2012

ADJOINING 7.5 QUADRANGLES