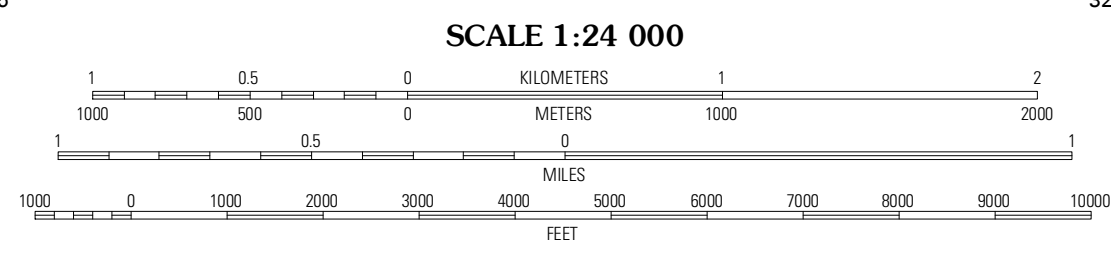
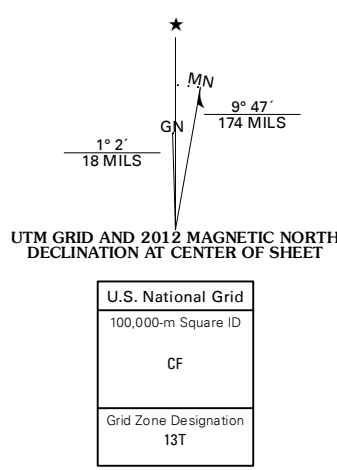
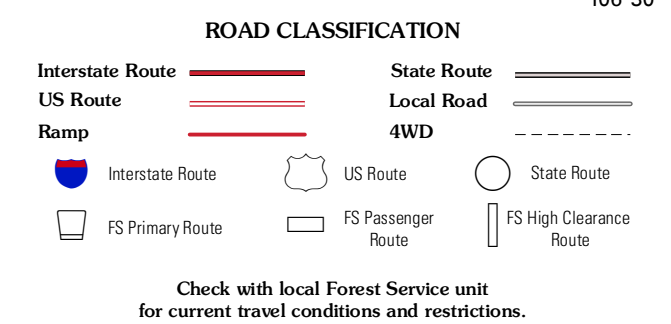
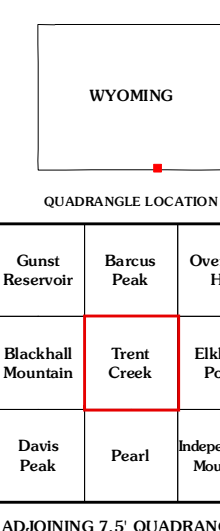


Produced by the United States Geological Survey North American Datum of 1983 (NAD83) World Geodetic System of 1984 (WGS84)...

Imagery: NAIP, August 2009 Roads: ©2006-2011 TomTom National Hydrography Dataset, 2009 Contours: National Elevation Dataset, 2006...



CONTOUR INTERVAL 40 FEET NORTH AMERICAN VERTICAL DATUM OF 1988 This map was produced to conform with the National Geospatial Program US Topo Product Standard, 2011.



Check with local Forest Service unit for current travel conditions and restrictions.

TRENT CREEK, WY-CO 2012

ADJOINING 7.5' QUADRANGLES