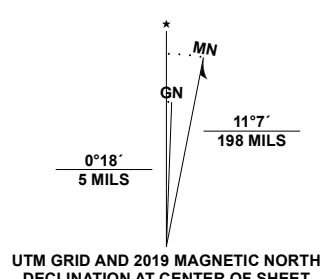


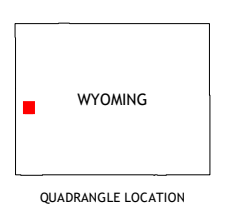
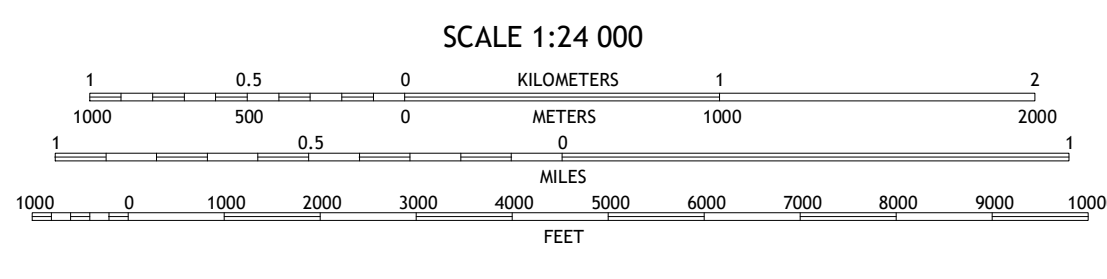
Produced by the United States Geological Survey

North American Datum of 1983 (NAD83) World Geodetic System of 1984 (WGS84) Projection and 1 000-meter grid/Universal Transverse Mercator, Zone 12T

Imagery: N.A.I.P., October 2017 - January 2018 Roads: U.S. Census Bureau, Not Available Roads within US Forest Service with limited Forest Service updates, 2013



UTM GRID AND 2019 MAGNETIC NORTH DECLINATION AT CENTER OF SHEET



ADJOINING QUADRANGLES grid with 8 numbered cells.

ROAD CLASSIFICATION legend including Expressway, Secondary Hwy, Interstate Route, FS Primary Route, Local Connector, Local Road, 4WD, US Route, FS Passenger Route, State Route, FS High Clearance Route.

Check with local Forest Service unit for current travel conditions and restrictions.

TRIPLE PEAK, WY 2021

