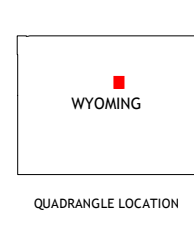
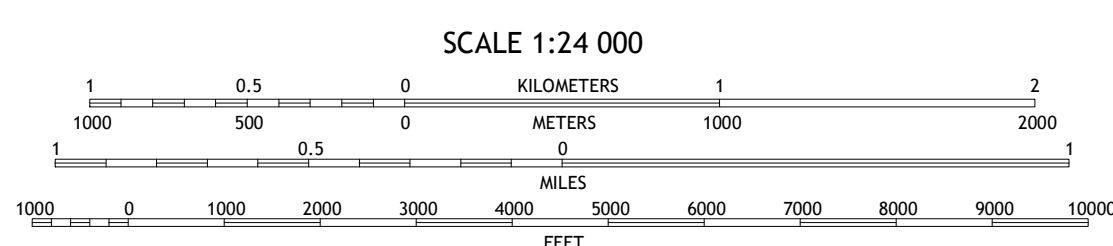
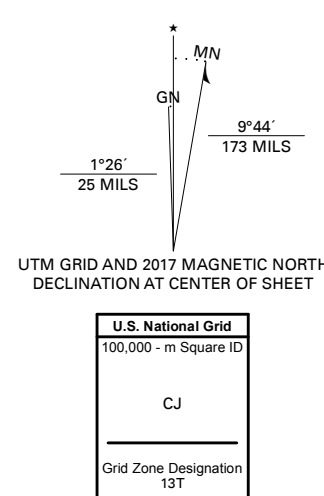


Produced by the United States Geological Survey
North American Datum of 1983 (NAD83)
World Geodetic System of 1984 (WGS84). Projection and
1 000-meter grid: Universal Transverse Mercator, Zone 13T
This map is not a legal document. Boundaries may be
generalized for this map scale. Private lands within government
reservations may not be shown. Obtain permission before
entering private lands.

Imagery:NAIP, June 2015 - October 2015
Roads:U.S. Census Bureau, 2017
Names:GNIS, 1979 - 2011
Hydrography:National Hydrography Dataset, 2002 - 2016
Contours:National Elevation Dataset, 2011
Boundaries:Multiple sources; see metadata file, 2014 - 2016
Public Land Survey System:BLM, 2017
Wetlands:FWS National Wetlands Inventory, 1980



1	2	3
4	5	6
7	8	

ADJOINING QUADRANGLES

- 1 Tallon Spring
- 2 Tabletop
- 3 Fraker Mountain
- 4 Horse Butte
- 5 Barnum
- 6 Cherry Creek Hill
- 7 Gordon Creek
- 8 Poker Butte

