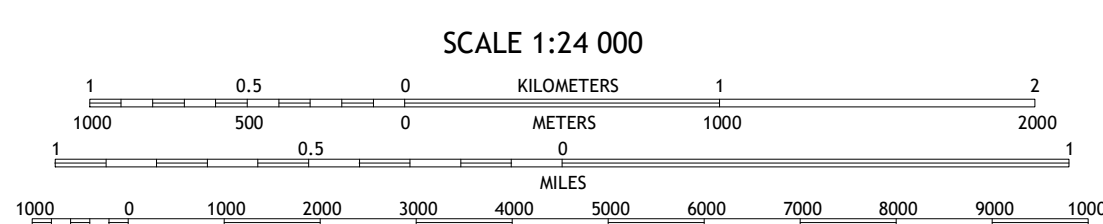
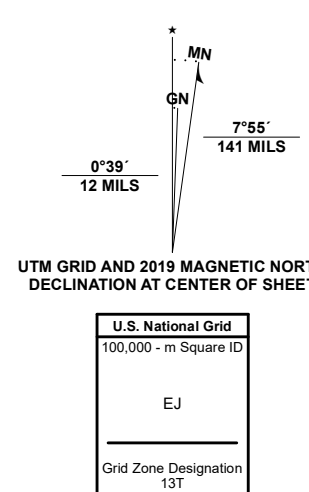


Produced by the United States Geological Survey
North American Datum of 1983 (NAD83)
World Geodetic System of 1984 (WGS84)
Projection and 1 000-meter grid: Universal Transverse Mercator, Zone 13T
This map is not a legal document. Boundaries may be generalized for this map scale. Private lands within government reservations may not be shown. Obtain permission before entering private lands.



CONTOUR INTERVAL 10 FEET
NORTH AMERICAN VERTICAL DATUM OF 1988
This map was produced to conform with the National Geospatial Program US Topo Product Standard.

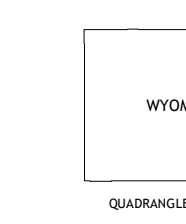
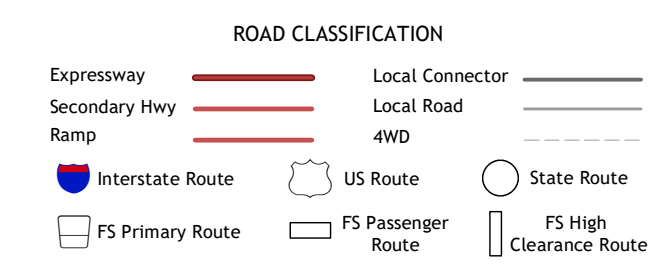


Table with 3 columns and 8 rows showing Dewey SW, Jewell Cave SW, Riverview, Burdock, Mule Creek, Mule Creek SE, Edgemont SW, and Dewey SW.



Check with local Forest Service unit for current travel conditions and restrictions.
TWENTYONE DIVIDE, WY, SD
2021

