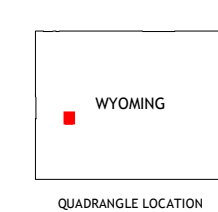
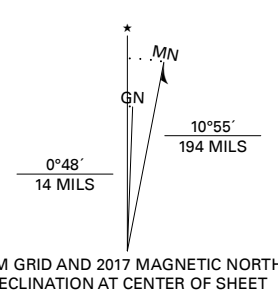


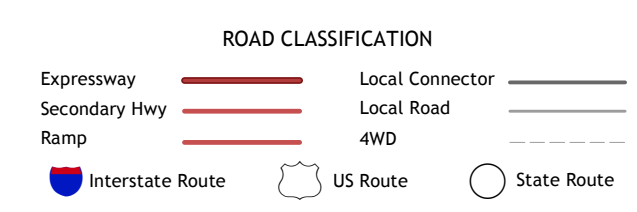
**Produced by the United States Geological Survey**  
North American Datum of 1983 (NAD83)  
World Geodetic System of 1984 (WGS84), Projection and  
1 000 meter grid/Universal Transverse Mercator, Zone 12T  
This map is not a legal document. Boundaries may be  
generalized for this map scale. Private lands within government  
reservations may not be shown. Obtain permission before  
entering private lands.

Imagery.....NAIP, September 2015 - November 2015  
Roads.....U.S. Census Bureau, 2017  
Names.....GNIS, 2004  
Hydrography.....National Hydrography Dataset, 2001 -  
2015  
Contours.....National Elevation Dataset, 2000  
Boundaries.....Multiple sources; see metadata file 2014 -  
2016  
Public Land Survey System.....BLM, 2017  
Wetlands.....FWS National Wetlands Inventory, 1983



1	2	3
4	5	6
7	8	9

ADJOINING QUADRANGLES



**TWO BUTTES RESERVOIR, WY**

2017

