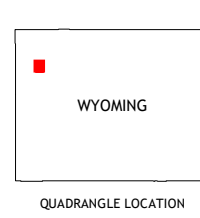
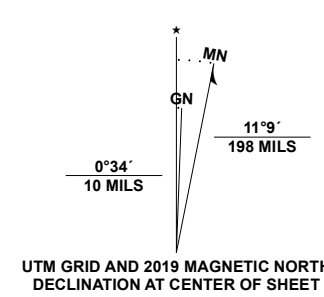


Produced by the United States Geological Survey

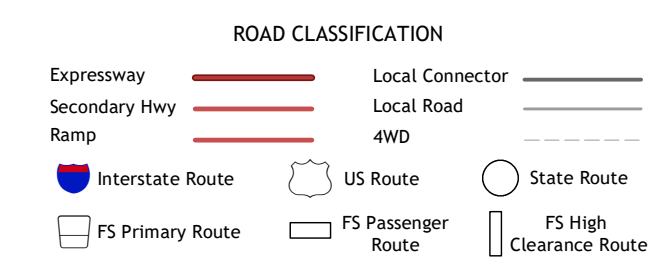
North American Datum of 1983 (NAD83)
World Geodetic System of 1984 (WGS84), Projection and 1 000-meter grid; Universal Transverse Mercator, Zone 12T
This map is not a legal document. Boundaries may be generalized for this map scale. Private lands within government reservations may not be shown. Obtain permission before entering private lands.
Imagery:.....NAIP, August 2017 - January 2018
Roads:.....U.S. Census Bureau, Not Available
Roads within US Forest Service Lands with limited Forest Service updates, Not Available
Names:.....FS Topo Data
Hydrography:.....National Hydrography Dataset, 2001 - 2020
Contours:.....National Elevation Dataset, 1999
Boundaries:.....Multiple sources; see metadata file 2017 - 2021
Public Land Survey System:.....BLM, 2020
Wetlands:.....FWS National Wetlands Inventory 1982 - 1984



1	2	3
4	5	6
7	8	

ADJOINING QUADRANGLES

- 1 Crooked Creek
- 2 Badger Creek
- 3 The Trident
- 4 Gravel Peak
- 5 Yellowstone Point
- 6 Gravel Mountain
- 7 Joy Peak
- 8 Grater Lake



Check with local Forest Service unit for current travel conditions and restrictions.

TWO OCEAN PASS, WY
2021

