

Produced by the United States Geological Survey North American Datum of 1983 (NAD83) World Geodetic System of 1984 (WGS84) Projection and 1 000-meter grid/Universal Transverse Mercator, Zone 12T

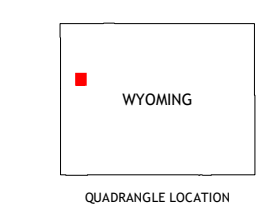
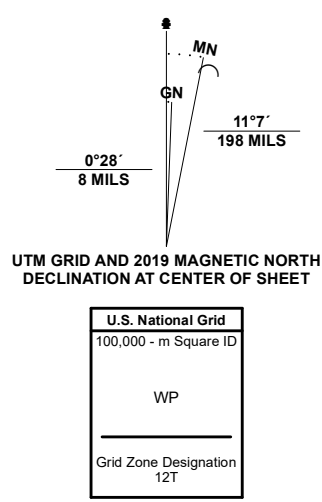
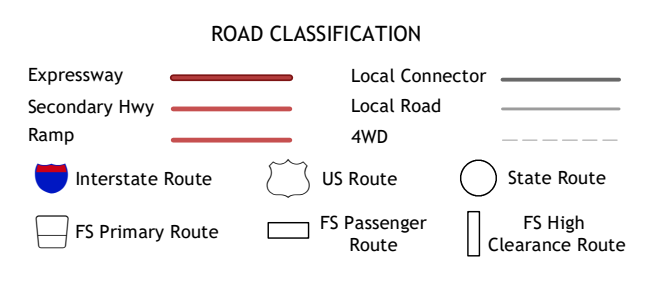


Table with 3 columns and 3 rows showing adjacent quadrangles and their names (e.g., 1 Mount Ledy, 2 Green Mountain).



Check with local Forest Service unit for current travel conditions and restrictions.

UPPER SLIDE LAKE, WY 2021

