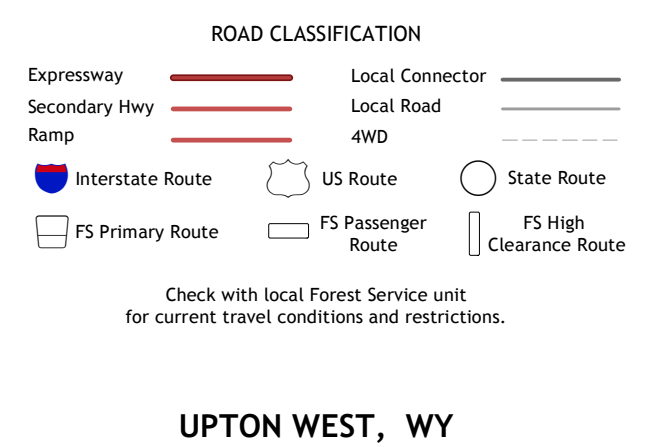
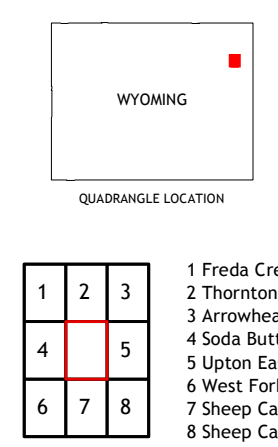



**Produced by the United States Geological Survey**  
North American Datum of 1983 (NAD83)  
World Geodetic System of 1984 (WGS84). Projection and 1 000-meter grid: Universal Transverse Mercator, Zone 13T  
This map is not a legal document. Boundaries may be generalized for this map scale. Private lands within government reservations may not be shown. Obtain permission before entering private lands.

Imagery:.....N.A.P., June 2015 - November 2015  
Roads:.....U.S. Census Bureau, 2017  
Data with limited Forest Service updates, 2015 - 2017  
Names:.....GNIS, 1979 - 2016  
Hydrography:.....National Hydrography Dataset, 2004  
Contours:.....National Elevation Dataset, 2005  
Boundaries:.....Multiple sources, see metadata file, 2017  
Public Land Survey System:.....BLM, 2017  
Wetlands:.....FWS National Wetlands Inventory, 1982



1	2	3
4	5	6
7	8	

ADJOINING QUADRANGLES

- Freda Creek
- Thornton
- Arrowhead Reservoir
- Soda Butte
- Upton East
- West Fork Buffalo Creek
- Sheep Canyon Creek West
- Sheep Canyon Creek East

