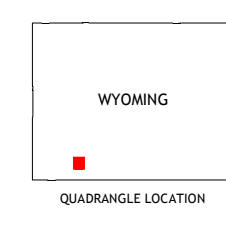
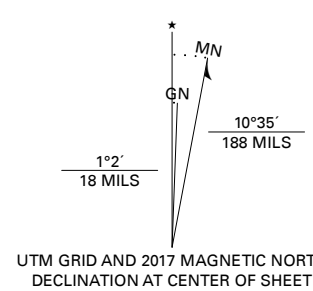
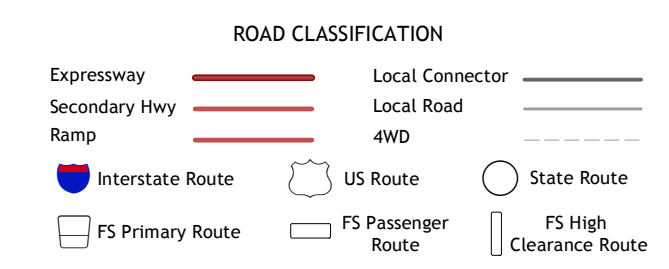


Produced by the United States Geological Survey North American Datum of 1983 (NAD83) World Geodetic System of 1984 (WGS84) Projection and 1 000-meter grid: Universal Transverse Mercator, Zone 12T This map is not a legal document. Boundaries may be generalized for this map scale. Private lands within government reservations may not be shown. Obtain permission before entering private lands.



ADJOINING QUADRANGLES table listing 8 adjacent quadrangles: 1 Peru, 2 Green River, 3 Kanda, 4 Blacks Fork Bridge, 5 Wilkins Peak, 6 Halfway Hollow East, 7 Sage Creek Basin, 8 Firehole Basin.



Check with local Forest Service unit for current travel conditions and restrictions. WHALEN BUTTE, WY 2017

