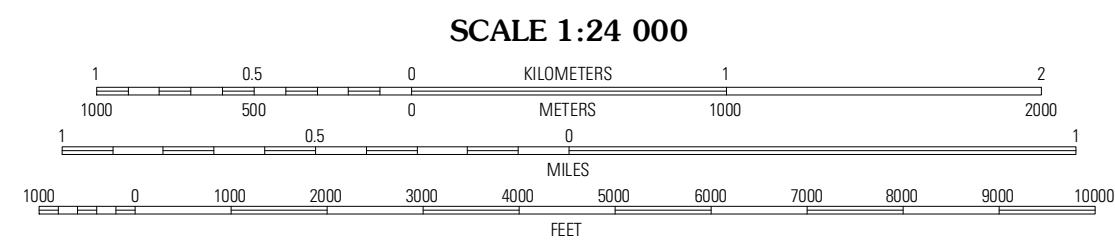

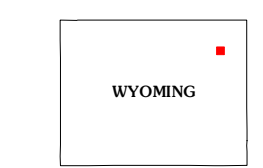


Produced by the United States Geological Survey  
North American Datum of 1983 (NAD83)  
World Geodetic System of 1984 (WGS84). Projection and  
1 000-meter grid: Universal Transverse Mercator, Zone 13T  
10 000-foot ticks: Wyoming Coordinate System of 1983 (east  
zone)

Imagery:.....NAIP, August 2009  
Roads:.....©2006-2011 TomTom  
Names:.....GNS, 2011  
Hydrography:.....National Hydrography Dataset, 2009  
Contours:.....National Elevation Dataset, 2005  
Boundaries:.....Census, IBC, USGS, 1972 - 2010  
Public Land Survey System:.....BLM, 2006 - 2008



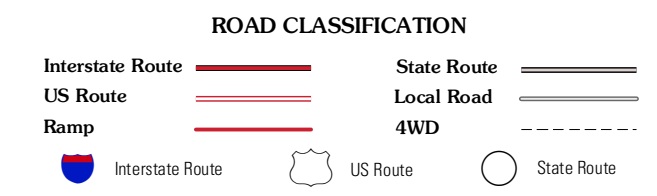
SCALE 1:24 000  
CONTOUR INTERVAL 20 FEET  
NORTH AMERICAN VERTICAL DATUM OF 1988  
This map was produced to conform with the  
National Geospatial Program US Topo Product Standard, 2011.  
A metadata file associated with this product is draft version 0.6.3



QUADRANGLE LOCATION

Rozet	Rozet SE	Moorecroft
Coon Track Creek	Whitetail Creek NE	Spyglass Hill
Whitetail Creek	Whitetail Creek SE	Cedar Draw

ADJOINING 7.5' QUADRANGLES



**WHITETAIL CREEK NE, WY**  
2012