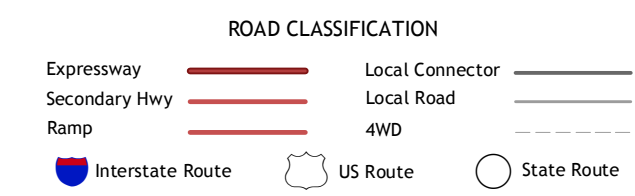
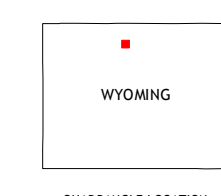
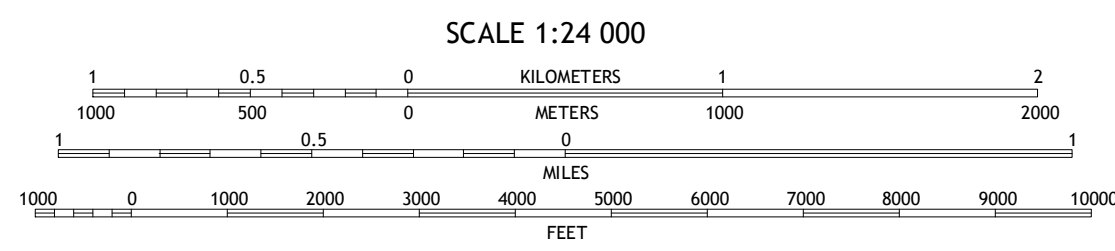
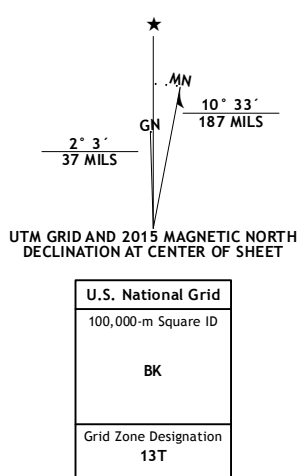


Produced by the United States Geological Survey North American Datum of 1983 (NAD83) World Geodetic System of 1984 (WGS84) Projection and 1 000-meter grid; Universal Transverse Mercator, Zone 13T 10 000-foot ticks; Wyoming Coordinate System of 1983 (east central zone)

This map is not a legal document. Boundaries may be generalized for this map scale. Private lands within government reservations may not be shown. Obtain permission before entering private lands.

Imagery: NADIP, August 2012  
Roads: HERE, ©2013 - 2014  
Names: GNIS, 2015  
Hydrography: National Hydrography Dataset, 2012  
Contours: National Elevation Dataset, 2011  
Boundaries: Multiple sources; see metadata file 1972-2015  
Public Land Survey System: BLM, 2011



ADJOINING QUADRANGLES

1	2	3
4	5	6
7	8	9

1 Greybull North  
2 Devils Kitchen  
3 Shell  
4 Greybull South  
5 Manderson NE  
6 Orchard Bench  
7 Manderson  
8 Manderson SE

WILD HORSE FLATS, WY 2015

