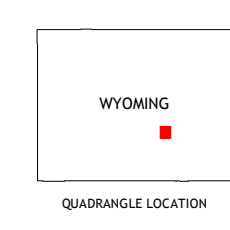
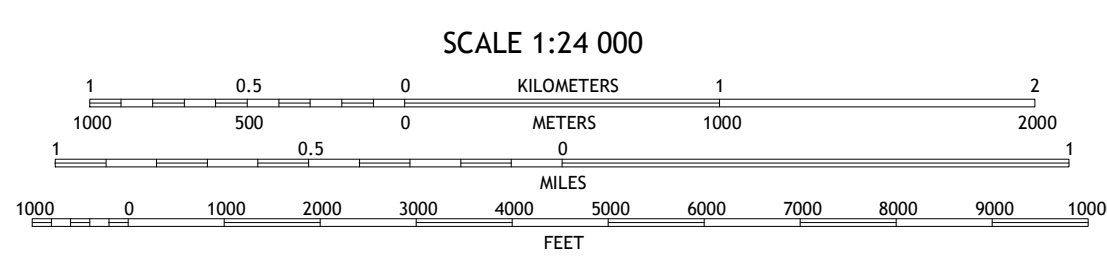
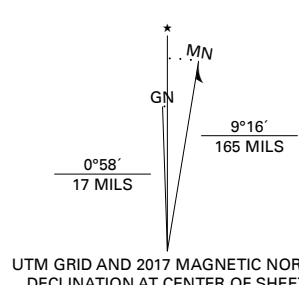


Produced by the United States Geological Survey
North American Datum of 1983 (NAD83)
World Geodetic System of 1984 (WGS84) Projection and
1 000-meter grid/Universal Transverse Mercator, Zone 13T
This map is not a legal document. Boundaries may be
generalized for this map scale. Private lands within government
reservations may not be shown. Obtain permission before
entering private lands.

Imagery.....NAIP, June 2015 - October 2015
Roads.....U.S. Census Bureau, 2017
Names.....GNIS, 1979 - 2015
Hydrography.....National Hydrography Dataset, 2004 - 2015
Contours.....National Elevation Dataset, 2007 - 2009
Boundaries.....Multiple sources; see metadata file, 2014 - 2016
Public Land Survey System.....BLM, 2017
Wetlands.....FWS National Wetlands Inventory 1980 - 2004



1	2	3
4	5	6
7	8	

ADJOINING QUADRANGLES

- 1 Bear Mountain
- 2 Horse Peak
- 3 Mud Springs
- 4 Fourmile Point
- 5 Mescal Spring Reservoir
- 6 The Q Ranch
- 7 Pine Hill
- 8 Cameron Creek

CONTOUR INTERVAL 20 FEET
NORTH AMERICAN VERTICAL DATUM OF 1988

This map was produced to conform with the
National Geospatial Program US Topo Product Standard, 2011.
A metadata file associated with this product is draft version 0.6.18

