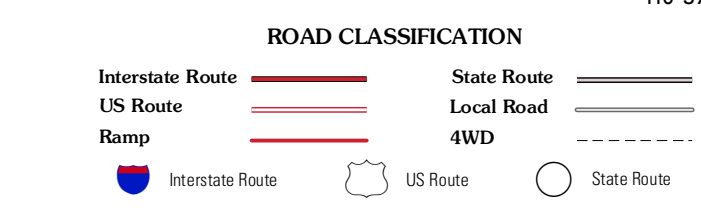
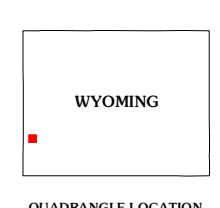
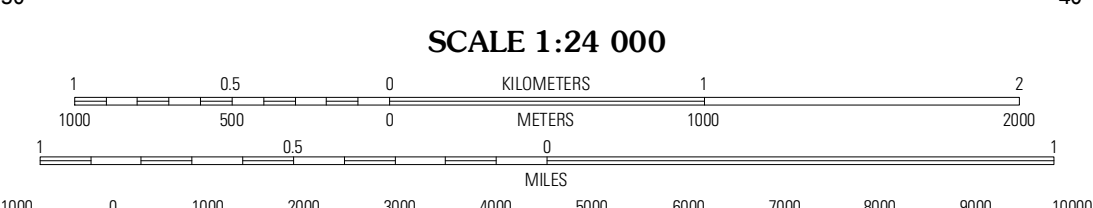
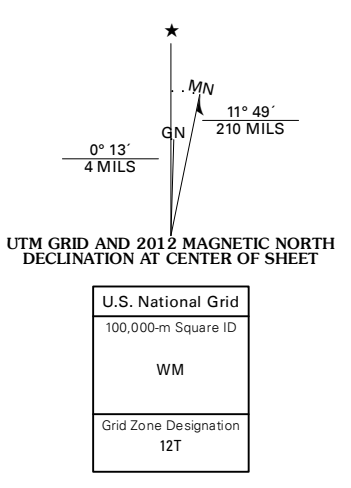


Produced by the United States Geological Survey  
North American Datum of 1983 (NAD83)  
World Geodetic System of 1984 (WGS84). Projection and  
1 000-meter grid: Universal Transverse Mercator, Zone 12T  
10 000-foot ticks: Wyoming Coordinate System of 1983  
(west zone)



QUADRANGLE LOCATION

Nugent Park	Pole Creek	Fontenelle Basin
Sublette Canyon	Wilkinson Creek	South Fork Mountain
The Rock Slide	Kemmerer Reservoir	Sublet

CONTOUR INTERVAL 20 FEET  
NORTH AMERICAN VERTICAL DATUM OF 1988

This map was produced to conform with the National Geospatial Program US Topo Product Standard, 2011. A metadata file associated with this product is draft version 0.6.3

**WILKINSON CREEK, WY**  
2012

ADJOINING 7.5' QUADRANGLES