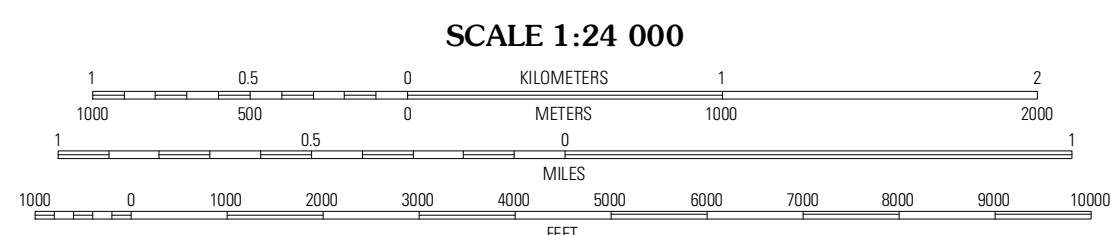

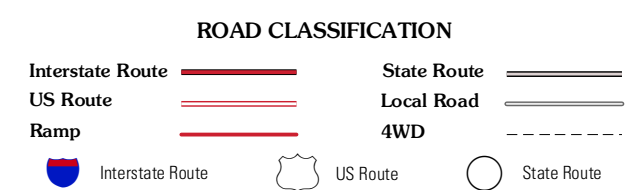



Produced by the United States Geological Survey
North American Datum of 1983 (NAD83)
World Geodetic System of 1984 (WGS84). Projection and
1 000-meter grid: Universal Transverse Mercator, Zone 12T
10 000-foot ticks: Wyoming Coordinate System of 1983
(west zone)



CONTOUR INTERVAL 20 FEET
NORTH AMERICAN VERTICAL DATUM OF 1988
This map was produced to conform with the
National Geospatial Program US Topo Product Standard, 2011.
A metadata file associated with this product is draft version 0.6.3



QUADRANGLE LOCATION

Sublet	Round Mountain	Graham Reservoir
Kemmerer	Willow Springs	Opal
Elkhorn	Little Round Mountain	Roberson Creek

WILLOW SPRINGS, WY
2012

ADJOINING 7.5' QUADRANGLES