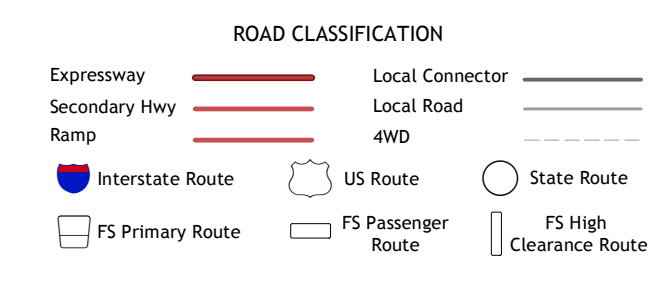
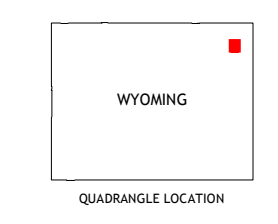
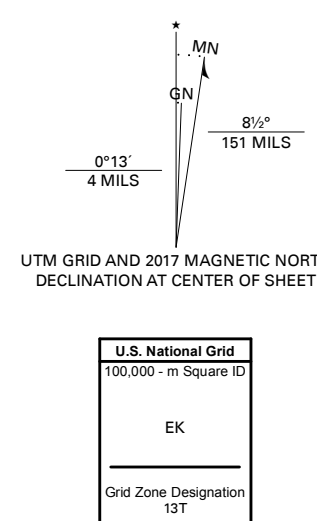


Produced by the United States Geological Survey
North American Datum of 1983 (NAD83)
World Geodetic System of 1984 (WGS84). Projection and 1 000-meter grid: Universal Transverse Mercator, Zone 13T
This map is not a legal document. Boundaries may be generalized for this map scale. Private lands within government reservations may not be shown. Obtain permission before entering private lands.



ADJOINING QUADRANGLES

1	2	3
4	5	6
7	8	9

1 Missouri Buttes
2 Devils Tower
3 Sherrill Hill
4 Carlie
5 The Rocks
6 Greshogger Butte
7 Iron Mountain
8 Linden

WONDER VIEW, WY 2017

