

Produced by the United States Geological Survey
North American Datum of 1983 (NAD83)
World Geodetic System of 1984 (WGS84)
Projection and 1 000-meter grid: Universal Transverse Mercator, Zone 12T
This map is not a legal document. Boundaries may be generalized for this map scale. Private lands within government reservations may not be shown. Obtain permission before entering private lands.

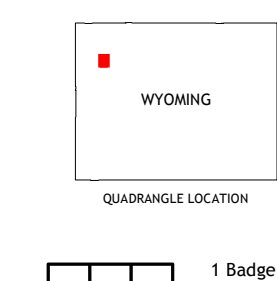
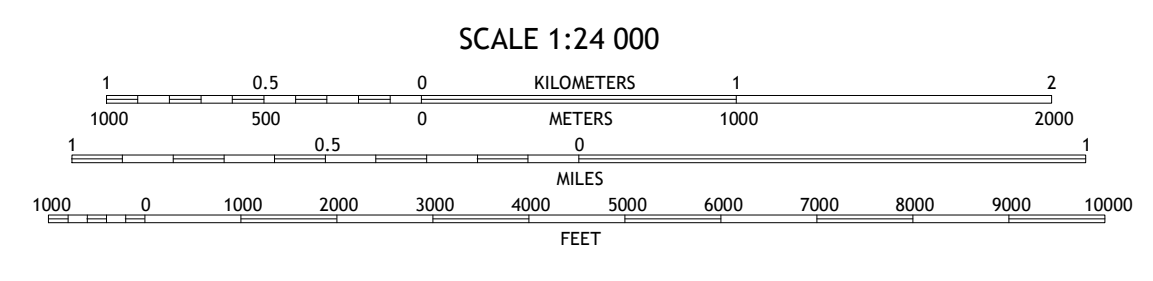
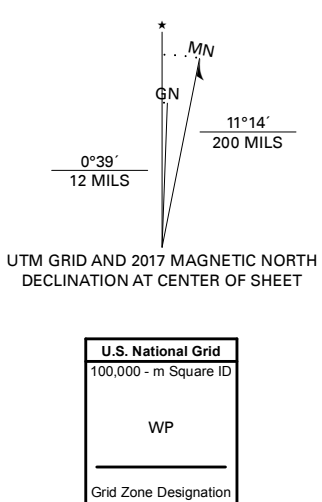


Table with 8 columns and 2 rows listing features: 1 Badger Creek, 2 The Trident, 3 Open Creek, 4 Two Ocean Pass, 5 Thorofare Plateau, 6 Joy Peak, 7 Crater Lake, 8 Ferry Lake.



Check with local Forest Service unit for current travel conditions and restrictions.
YELLOWSTONE POINT, WY
2017

